



AMERSHAM ROAD

EASTERN RELIEF ROAD / A355

BEA164

BEA151

BEA151/2


















MINERVA WAY

3.

1.

2.

LEGEND

-  Site Boundary
-  Land in control of applicant
-  Built form
-  Roads
-  Active travel routes and other paths
-  Existing public right of way
-  Existing vegetation
-  Street trees
-  Structural native tree planting
-  Orchard trees
-  Play areas
-  Nature play / play-on-the-way
-  Fence surrounding community nature reserve
-  Drainage basins and swales
-  Existing pond
-  Footbridge / boardwalk
-  Wildflower meadow / mixed native scrub

Notes

1. Community hub
2. Allotments
3. Neighbourhood Park